



GRÄCHEN
ST. NIKLAUS



Events in the summer of 2024

22nd June
Maskottchen Festival

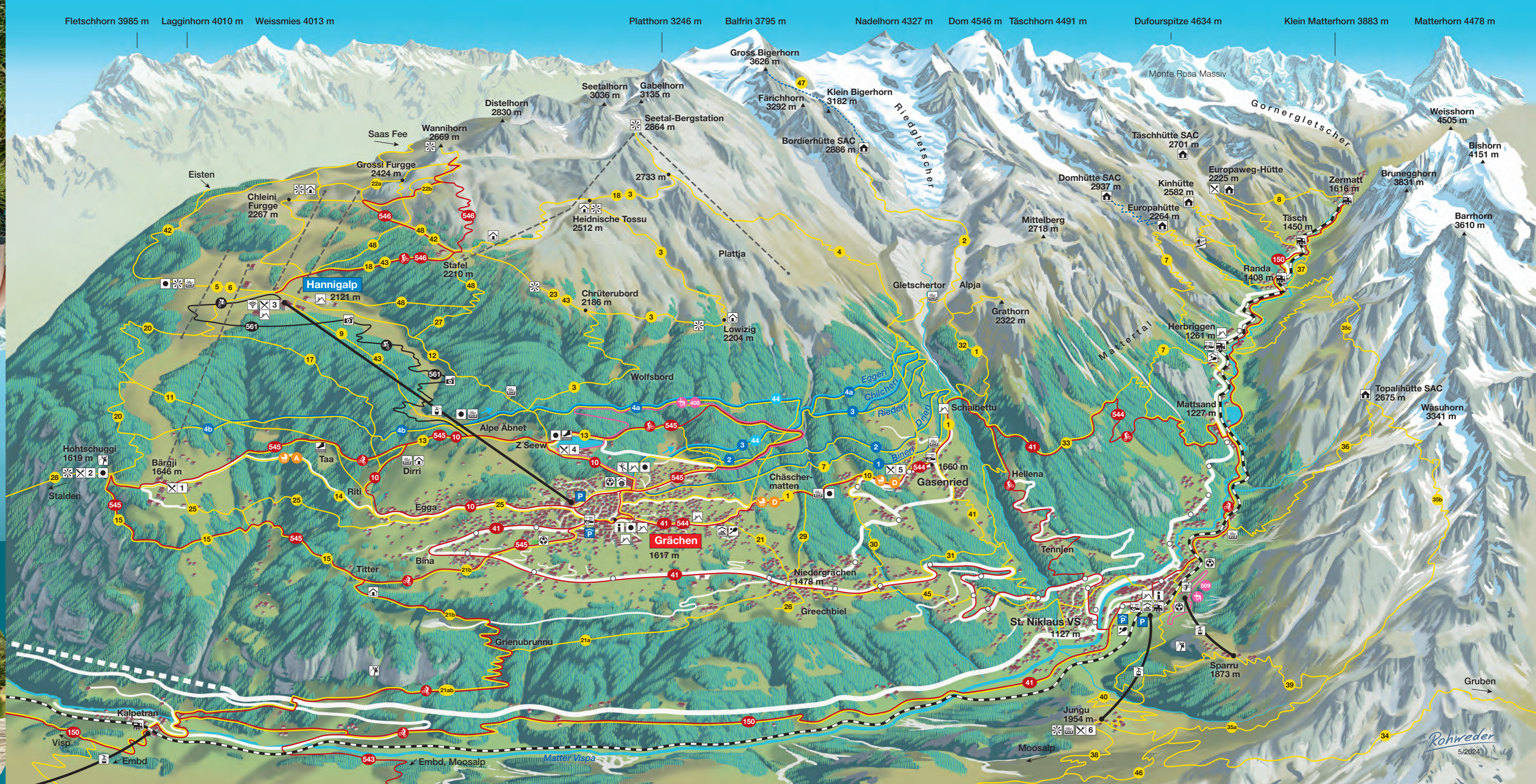
11th and 25th July
Food Night mit Flanier Abund

08th August
Kleinkunstfestival

29th September
Kreidenfestival



Erlebnlsbank RAIFFEISEN Mischabel-Matterhorn
GRÄCHEN St. Niklaus



Hiking trails in and around Grächen

N°	Name	Duration in h / min
10	Grächen - Gasenried - Schalbettu	0.55
12	Grächen - Hannigalp	1.30
13	Grächen - Z'Seew - Riti - Bärjji	1.10
14	Grächen - Egga - Bärjji - Hohtschuggi	1.00
15	Grächen - Bina - Hohtschuggi	1.10
21	Grächen - Niedergrächen	0.20
21a	Niedergrächen - Grienubrunnu - Kalpetran	1.20
21b	Grächen - Bina - Grienubrunnu - Kalpetran	1.40
25	Grächen - Gobe - Bärjji	1.00
26	Grächen - Niedergrächen - Greechbiel	0.30
29	Grächen - Chäscher-matten - Gille - Niedergrächen	0.40
9	Hannigalp - Alpe Äbnet - Z'Seew - Grächen	1.30
27	Grächen - Stafel	1.10
28	Hohtschuggi - Stalden	1.40
1	Hannigalp - Gasenried - Grat	3.15
2	Grächen - Alpja - Bordierhütte	4.50
3	Grächen - Lowizig - Heidnisch Tossu - Seetal	4.15

Hiking trails around Hannigalp

N°	Name	Duration in h / min
17	Hannigalp - Riti - Grächen	1.15
11	Hannigalp - Taa - Grächen	1.25
18	Hannigalp - Stafel - Seetal	2.45
20	Hannigalp - Chäscher-matten - Gille - Niedergrächen	1.55
22b	Hannigalp - Furgge - Wannihorn	1.30
5	Hannigalp - Tirbiju - Eisten	3.00
6	High trail Grächen - Hannigalp - Saas Fee	6.30
22a	Hannigalp - Furgge - Gratweg - Wannihorn	1.40
23	Hannigalp - Stafel - Chrüterubord - Grächen	2.00
48	NEW Questioning round tour Hannigalp - Stafel - Hannigalp	1.10

Hiking trails in St. Niklaus and region

N°	Name	Duration in h / min
30	Rittinen - Gasenried	1.00
31	Rittinen - Hellena - Gasenried	1.00
37	St. Niklaus - Mattsand - Randa - Täsch - Zermatt	5.50
33	Gasenried - Schalbettu - Mattsand	2.00
35a	Alpine Flower Trail	1.30
36	St. Niklaus - Schwiedernen - Hüttenweg - Topalihütte	4.50
38	Jungen - Schalb - Moosalp	4.00
40	St. Niklaus - Jungen	2.50
41	St. Niklaus - Gasenried	1.45
45	St. Niklaus - Grächen	1.55
46	Rundweg Jungen	2.15
32	Gasenried - Bordierhütte	5.00
34	St. Niklaus - Jungen - Augstbordpass - Gruben	7.50
39c	Topalihütte - Kastel - Randa	6.30
39	St. Niklaus - Sparrn - Jungtal	4.00
39b	Jungen - Jungtal - Wasulicke - Topalihütte	6.30
47	Bordierhütte - Gross Bigerhorn	2.15

Experience circular hike

N°	Name	Duration in h / min
42	High route to turn-off Furgge Hannigalp mountain station - Kapelle - High trail to junction Furgge - Stafel - Hannigalp	1.30
43	Grächen Forest and Nature Loop Option A: with cableway ride down Hannigalp mountain station - Stafel - Chrüterubord - Wolfsbord - Z'Seew - Grächen	2.00
	Option B: without cableway ride up Trails 9, 11, 17, 20 to Hannigalp - Stafel - Chrüterubord - Wolfsbord - Z'Seew - Grächen	3.30
44	Magic waters hike around Eggeri & Chilcheri	4.00

Hiking trails along the waterways (Suonen)

N°	Name	Duration in h / min
1	Grächen - Bineri - Riedbach	1.00
2	Grächen - Drieri - Riedbach	1.10
3	Grächen - Chilcheri - Riedbach	1.10
4a	Grächen - Z'Seew - Eggeri - Riedbach	1.45
4b	Grächen - Z'Seew - Eggeri - Bärjji - Hohtschuggi	1.20

Accessible hiking trails

N°	Name	Duration in h / min
A	Grächen - Egga - Bärjji	0.50
B	Grächen - Gasenried - Schalbettu	0.45

Bike trails in Grächen

N°	Name	Distance in km
10	Little Family Loop: Dorf - Egga - Z'Seew - Dorf	4.8
41	Grächen - Gspon - Brig	48.0
150	Bikeweg Visp - Zermatt	38.0
543	Moosalp - Embd - Kalpetran	12.9
544	Mattsand - Enduro: Grächen - Gasenried - Mattsand	13.7
545	Grächen Loop: Dorf - Z'Seew - Bärjji - Bina - Dorf	10.3
546	Hannigalp family mountain restaurant with indoor playground "Wolkenland"	7.3
561	Flowtrail	5.0

● Ravensburger games huts
● Ravensburger play stations
📷 ActionCam
🚌 Bus station

Vita Parcours in Grächen and St. Niklaus

N°	Name
408	Vita Parcours Grächen
509	Vita Parcours St. Niklaus

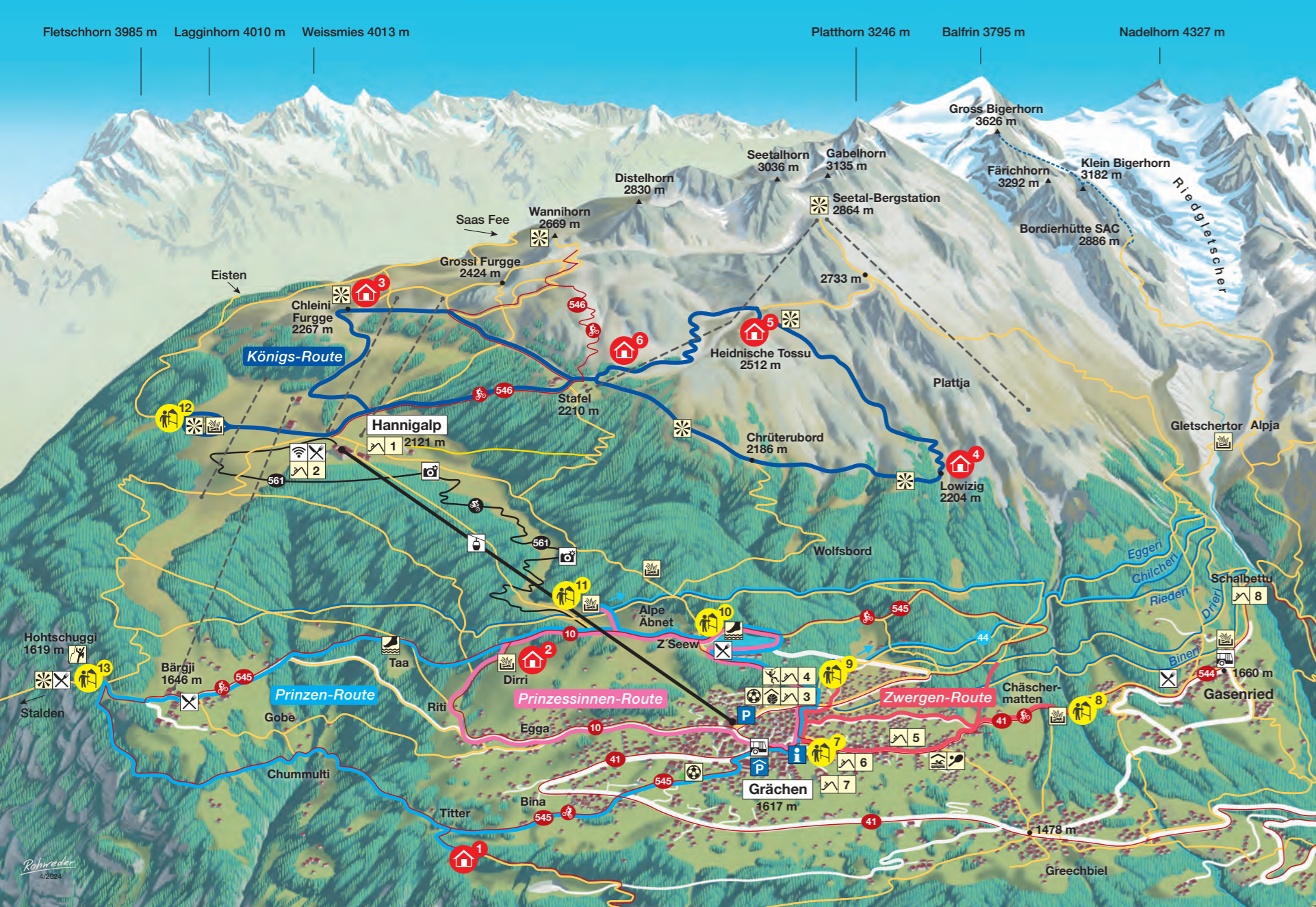
Destination restaurants

1 Bärjji Alp	4 Zum See	6 mountain restaurant Jungeralp
2 Hohtschuggen	5 Restaurant Alpenrosli	
3 Hannigalp family mountain restaurant with indoor playground "Wolkenland"		

Difficulty levels

- T1 Easy terrain
- T2 Easy hiking trails
- T3 Intermediate mountain hikes
- T4 Alpine hiking routes

— Hiking trails
— Bike trails
— Flow trail
— Vita Parcours
— Stroller-friendly hiking trails



- | | | | | |
|---|---|---|---|--|
| <p>Games huts</p> <ul style="list-style-type: none"> 1 Puzzle 2 Sagaland 3 Coppit (Catch the hat) 4 tiptoi* 5 Hidden object pictures 6 Exit Room | <p>Play stations</p> <ul style="list-style-type: none"> 7 Insects 8 Turning stone 9 Butterflies 10 Mountain fauna 11 Humming stone 12 Mountain world 13 Flora | <p>Play parks</p> <ul style="list-style-type: none"> 1 Hannigalp playground 2 Wolkenland indoor playground 3 Robi's forest play park with rope park 4 Indoor rope park 5 Toddler playground Heimibodo 6 Playground Pfarreigarten 7 School playground 8 Playground Schalbettu | <p>Viewpoint</p> <p>Kneipp</p> <p>Climbing park</p> <p>Tourist Office Grächen</p> | <p>Rope park</p> <p>Sports hall</p> <p>Barbecue area</p> <p>Fairy Tale Gondola</p> |
|---|---|---|---|--|

Dwarf's route (accessible for strollers and wheelchairs) **1h**
Princess's route **1h 30**
Prince's route **2h 30**
King's route **5h**

The most important emergency numbers at a glance

Emergency call centre: 144
 Fire brigade: 118
 Police: 117
 Ambulance service: +41 27 955 60 33

Tourist Office Grächen

Dorfplatz
 3925 Grächen
 +41 27 955 60 60
 info@graechen.ch

Opening hours
 Find out more

Adventure-Time

Whether passionate hikers, playful youngsters or water lovers: Grächen offers numerous highlights for the whole family! Bathing fun, treasure hunts, llama trekking, a forest playground, a high-ropes course and much more to enjoy. In Grächen, you can take your pick between an idyllic natural lake, adventurous play parks or breathtaking hiking trails. And you'll get to relax at one of the numerous picnic and barbecue areas. What better place to try new things together? On your hikes, you will get to know the flora and fauna of the region.

Find out more



Best-Time

Outdoor enthusiasts who prefer to spend their holidays on two wheels will love Grächen as the perfect place to enjoy both exciting bike trails and leisurely paths. Enjoy spectacular rides through pine or larch forests and over vast alpine meadows! Or you cruise along dirt and gravel trails. No matter what bike experience you opt for: You will always be rewarded with a phenomenal view of the alps.



Tour tips

Flow trail: A five-kilometer downhill adventure for bike enthusiasts of all ages. Narrow gravel flow trails take you down to the valley.

Mattsand Enduro Trail: You skillfully maneuver over challenging, ever-changing terrain - often on narrow singletrails, some with exposure - and enjoy the incomparable view of the Riedgletscher, the Weisshorn and the Zinalrothorn mountains.

Matterhorn Valley Trail: Demanding in terms of fitness, this route leads from Zermatt past historic buildings in idyllic villages, along the Vispa and grants you a view of the vineyards. In St. Niklaus, you can take the turn-off to Grächen or keep following the route to Visp.

Grächen-Brig: This tour is demanding in terms of fitness and leads you to Stalden on the Mattsand Enduro Route as well as the Matterhorn Valley Trail. Take a breather and enjoy the breathtaking views on the gondola to Gspion. The Gspion Panorama Bike trail takes you to Gibidum Pass and continues over a wide and steep gravel trail to Nanztal valley down to Brig.

Best-Time Ticket

3-for-2 offer for the ticket on the Hannigalp cableway.

Level up your Best-Time Ticket to a **PLUS Ticket: Upgrade now for only CHF 10.-** to include one trip with the Stalden-Staldenried-Gspion cablecar.

Bike Shop: Sale, rental, maintenance and repairs at ONE Sports
 Find out more

Oberwalliser Bikepass
 Find out more

Cultural activities

Grächen local museum: Open on request/admission free of charge | +41 79 431 5882. jcolijn@sesamnet.ch

St. Niklaus local museum and alpine guide museum with mineral exhibition: mid July - mid September, Tuesday and Friday 16:00 - 18:00 h

Visit «Wäbstuba fadugrad» in Gasenried: Tuesday and Friday from 18th June - 18th October, 14:00 - 18:00 h, admission free of charge.

Individual village tour: Embark on a wonderful journey through time. Find out more about historic buildings from the early modern period, what the famous barns are all about and why they are perched on four stilts with round stone slabs. Pick up your free 'Grächen village tour' brochure from the tourist office and follow the signs.

Hiking-Time

The hiking paradise Grächen offers the perfect hiking trail for all mountain enthusiasts. Easy or demanding hikes, interesting themed trails or maybe a multi-day tour with an overnight stay at a traditional alpine hut? On every route, you will enjoy the view of the wonderful Valais mountainscape. With a bit of luck, you might also spot some local fauna.



Tour tips

High route Hannigalp-Saas Fee: Demanding day hike for sure-footed, experienced hikers along the mountain range through fragrant larch woods with views of the Bietschhorn, Flletschhorn, Lagginhorn, Weissmies and Balfrin.

From Hannigalp to Wannihorn: Fantastic panoramic view of the mountain range. With a bit of luck, you might spot ibex or chamois on this route.

Gross Bigerhorn: Experienced hikers will find their challenge along Europe's highest hiking trail.

Questioning round tour The lovingly designed themed trail leads you along numerous question marks where you can find answers to unusual questions about life with a twinkle in your eye.

Alpe Jungen Loop: An idyllic mountain lake, scenic views and interesting Alpine flora and fauna.



Hiking-Time Ticket

3-for-2 offer for the ticket on the Hannigalp cableway.

Upgrade your Hiking-Time Ticket now for only CHF 8.- to include a trip with the St. Niklaus-Jungen cableway.

Wildlife watching incl. breakfast Lama Trekking Visit the Air-Zermatt
 Find out more

Overnight stays at Alpine huts

Bordierhütte SAC (2886 m above sea level)
 Mid-June - mid-September. Hiking time from Grächen about 4 h 30 mins - located at the edge of the Riedgletscher. Contact: +41 (0)27 956 19 09 | info@bordierhuetten.com | bordierhuetten.com

Europahütte (2220 m above sea level)
 End of June - mid September 2023. Located above Randa, along the Europaweg Grächen - Zermatt. Contact: +41 (0)27 967 82 47 | europahuette@sunrise.ch | europahuette.ch

Topalihütte (2674 m above sea level)
 July - September. Located above St. Niklaus along the Topali-Weisshorn High Route from Jungen to Randa or trail to Turtmannhütte and Barhorn peak. Contact: +41 (0)27 956 21 72 | info@topalihuetten.ch | topalihuetten.ch

Mountain-Time

Probably the most famous mountain in the Alps, it is on pretty much every bucket list and is just waiting for you to conquer it. Only a stone's throw away from Grächen, the Matterhorn towers its surroundings. Do you want to explore the unique scenery around the Matterhorn and breathe the crisp mountain air? You're in luck: the Gornergrat railway will take you directly to an altitude of 3100 m above sea level.



Mountain-Time Ticket

The ideal holiday upgrade for outdoor enthusiasts. The Mountain-Time Ticket qualifies you for a **30% discount** on a ride on the unique Gornergrat cogwheel train. Public transport included!

Time Tickets: Available at the Tourist Office Grächen, Dorfplatz (town square)

Bathing fun in the surrounding area


Fancy swimming and diving? Then jump into cool water:

Schalisee Täsch | Mühleje Visp | Brigerbad | Freibad Geschina Brig

Find out more

Culinary indulgence tips

Hungry eyes? In Grächen you will be spoilt with culinary delights in the many restaurants and take-away establishments.



Info

WLAN: Stay in touch with your loved ones! Use the free WLAN in the village centre and on the Hannigalp.

Taxi: Zenklusen Taxi/Grossraumtaxi und Limosinenservice +41 27 956 24 56 | Reisebuero.zenklusen@bluewin.ch

SBB timetable

Timetable & prices

Hannigalp cableway Grächen-Hannigalp

Pre-season: 15th June - 5th July		
08.30 - 12.15	13.15 - 16.30	
Summer season*: 6th July - 20th October		
08.30 - 12.15	13.15 - 17.30	

*Early course at 7.30 AM upon request

For hiking explorers

Ascent or descent	Single journey	5 Tickets
Adults	CHF 14.-	65.-
Youth (16 - 17.99 y.)		
Children (6 - 15.99 y.), HT*	CHF 7.-	32.50

Ascent & descent	Single journey	5 Tickets
Adults	CHF 27.-	130.-
Youth (16 - 17.99 y.)		
Children (6 - 15.99 y.), HT*	CHF 13.-	65.-

* With SBB Half-Fare Card, GA (SwissPass) and MGPass

For adventurers on two wheels

Bike pass	Half-day ticket	Day ticket
Adults	CHF 35.-	44.-
Youth (16 - 17.99 y.)	CHF 27.-	32.-
Children (6 - 15.99 y.), HT*	CHF 22.-	26.-

* With SBB Half-Fare Card, GA (SwissPass) and MGPass

Facts on rates and prices for the Hannigalp cableway

- Children under the age of 6 travel free of charge.
 - Children over the age of 6 with a Junior or Children's Co-Travelcard travel free of charge if accompanied by their parents or grandparents and only have to pay for bike transport (CHF 15.- per bike/day).
 - Travelling in groups is even more fun! That's why we offer group and school rates upon request.
 - Pets welcome: For an extra CHF 5.-, your four-legged friend can explore Hannigalp with you.
- Tip for all outdoor enthusiasts:** The Best-Time & Hiking-Time Ticket - 3 journeys for the price of 2!

Cable car St. Niklaus-Jungen

1 st June - 6 th September						
06.30	07.00	07.30	08.00	08.30	09.00	
09.30	10.00	10.30	11.00	11.30	13.00	
13.30	14.00	14.30	15.00	15.30	16.00	
16.30	17.00	17.30	18.00	18.30	19.00	
7 th September - 3 rd November						
06.30	08.00	08.30	09.00	09.30	10.00	
10.30	11.00	11.30	13.00	13.30	14.00	
14.30	15.00	15.30	16.00	16.30	17.00	
17.30	18.00					
4 th November - 31 st December						
06.30	10.00	13.00	16.00	18.00		

Valid from 01.01.2024 - 31.12.2024

Tickets	One way	Return
Adults	CHF 12.-	24.-
Children	CHF 6.-	12.-

Note: No bike transport possible on descents.

Special trips must be booked in advance! A surcharge applies for special trips! Phone: +41 27 956 22 80 Bottom station Jungenbahn, E-Mail: jungenbahn@bluewin.ch

Last updated: May 2024. Subject to change.